

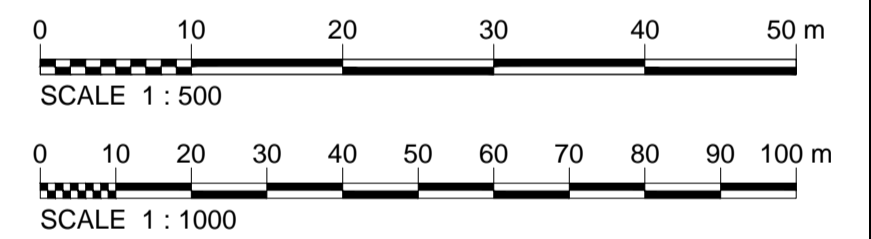
32EW5604-00-029-3

FIGURE 4.10

Based on Ordnance Survey Ireland data and reproduced under Ordnance Survey Ireland Licence Number "2016/26/CCMA/Kildare County Council". Unauthorised reproduction infringes Ordnance Survey Ireland and Government of Ireland copyright.

- KEY:**
- Proposed Permanent CPO Boundary
 - Proposed Temporary CPO Boundary
 - Area Excluded from CPO
 - Residential Receptor
 - Commercial Receptor
 - Indicative Extents of Street Lighting for New Roundabout
 - Over Run Area

- NOTES:**
1. To be read in conjunction with Drawings No's 32EW5604-00-030 (Figure 4.11) and 32EW5604-00-031 (Figure 4.12).
 2. All levels to metres OD (Malin Head).
 3. For details of commercial and residential receptors, refer to Chapter 3 of the EIAR.
 4. The design of the roundabout is in accordance with the National Roads Authority Design Manual for Roads and Bridges (NRA DMRB) (volume 6, Section 2, Part 3, TD 16/07 - Geometric Design of Roundabouts).
 5. All other roads have been designed in accordance with the Design Manual for Urban Roads and Streets (DMURS).
 6. Restriction on path/cycleway width refer to Drawing No. 32EW5604-00-030 (Figure 4.11).



Rev	Rev. Date	Purpose of revision	Drawn	Checked	Rev'd	Apprv'd
3	07/08/2017	EIAR SUBMISSION	AR	CD	CD	RR
2	30/06/2017	EIAR SUBMISSION	KMA	CD	CD	RR
1	03/05/2017	PATH EXTENDED CPO BOUNDARY UPDATE	AR	DM	CD	RR
0	16/03/2017	DRAFT EIAR SUBMISSION	AR	DM	CD	RR

JACOBS

Jacobs, Merrion House, Merrion Road, Dublin 4
Tel: +353(1)269 5666
www.jacobs.com

Client
Kildare County Council
Comhairle Contae Chill Dara

Project
**KERDIFFSTOWN LANDFILL
REMEDATION PROJECT**

Drawing title
**FIGURE 4.10
NEW SITE ACCESS PROPOSED
ROAD LAYOUT**

Drawing status
EIAR SUBMISSION

AS SHOWN @ A1 (DETAILS SHOWN ARE NOT FOR CONSTRUCTION PURPOSES HENCE DRAWING SHOULD NOT BE SCALED)

Jacobs No. 32EW5604

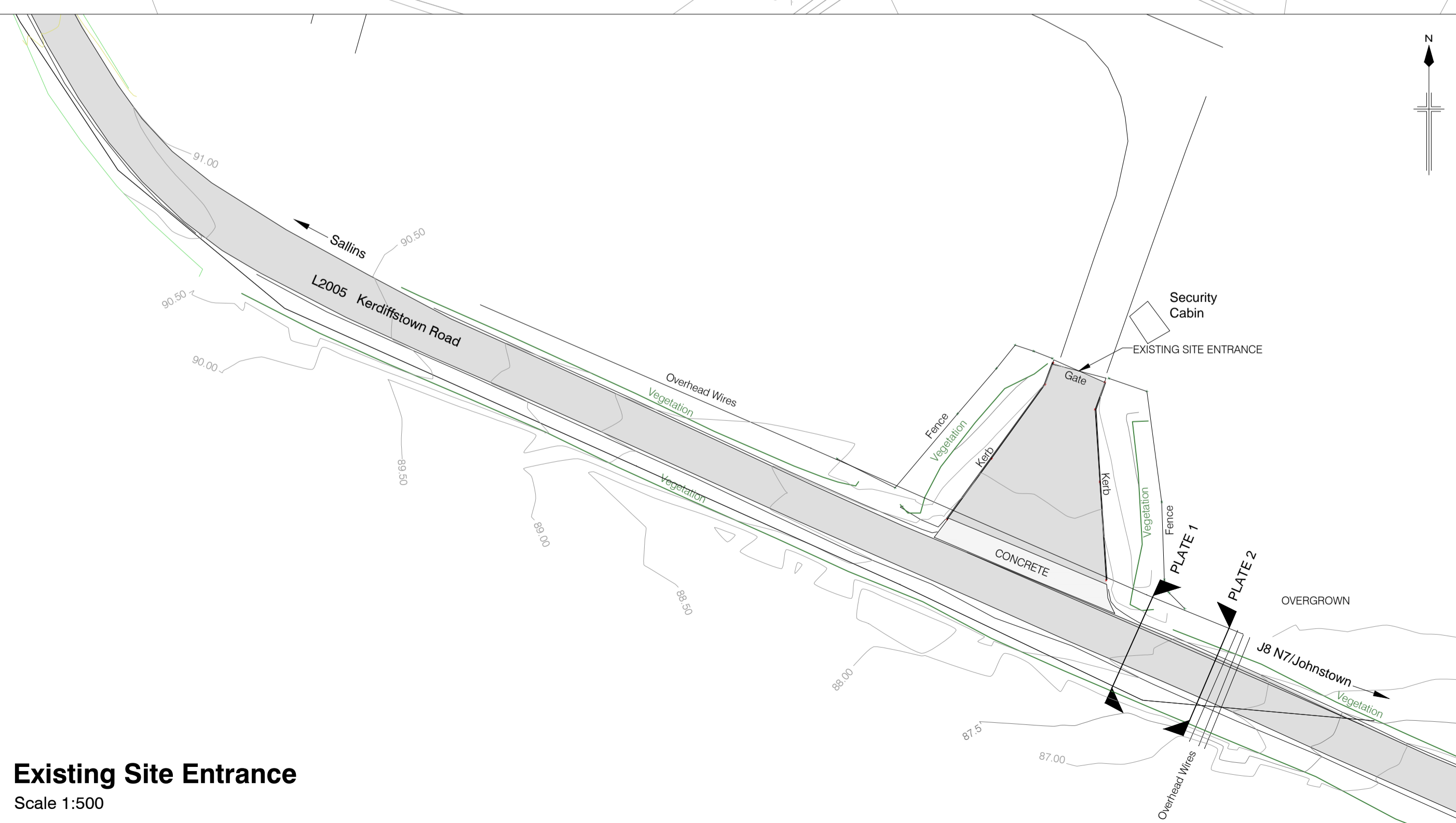
Client no. 6286

Drawing number
32EW5604-00-029

Rev
3

Proposed Road Layout

Scale 1:1000



Existing Site Entrance

Scale 1:500

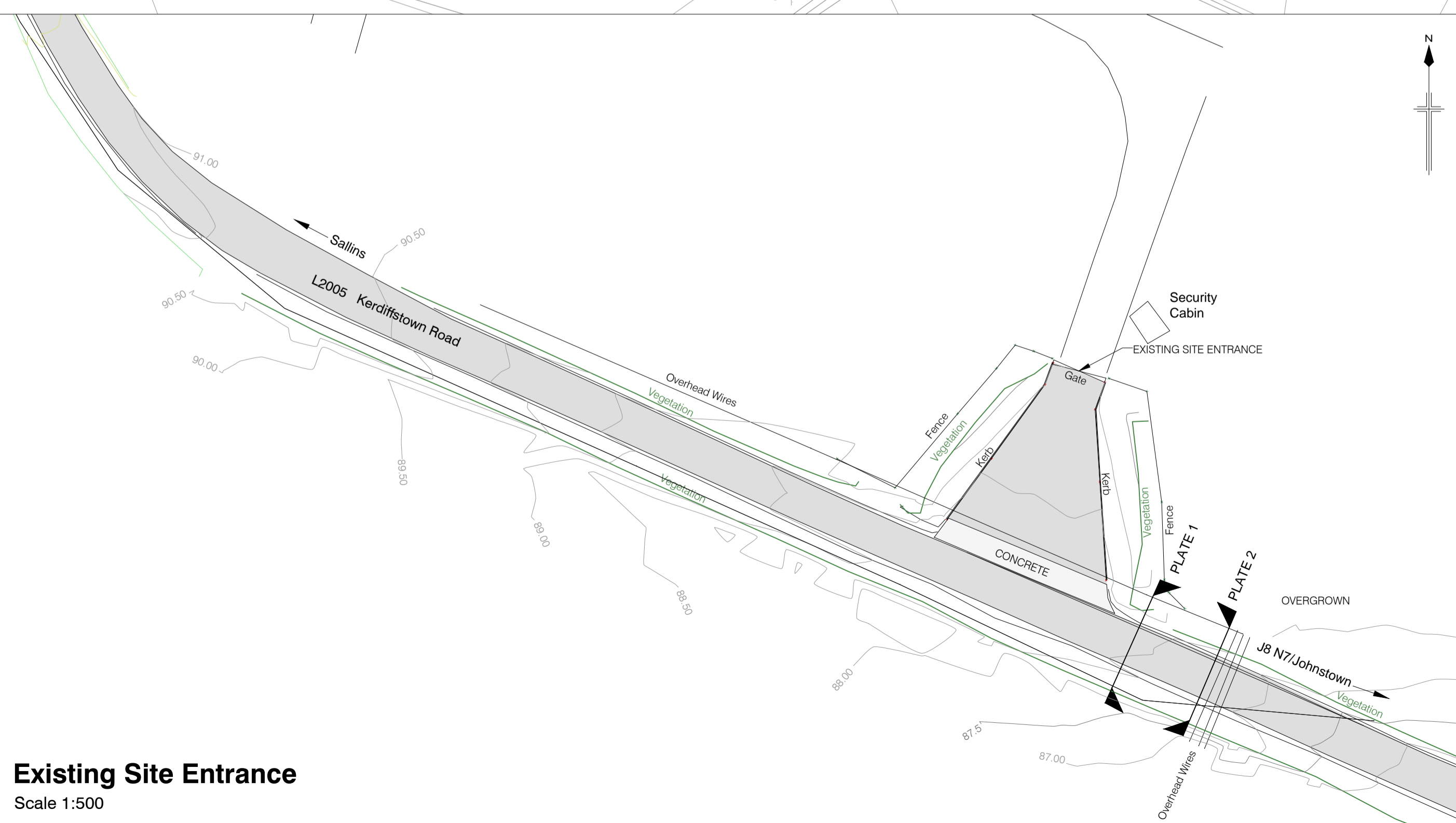


PLATE 1: Looking East



PLATE 2: Looking West