







Kildare County Council
 Planning Department,
 Áras Chill Dara, Devoy Park,
 Naas, Co Kildare.

Maynooth Local Area Plan 2013-2019
Incorporating Amendment No. 1
 (Effective from 6th of November 2018)

Legend :

-  Local Area Plan Boundary
-  Kildare County Boundary
-  Rivers, Canal & Lakes
-  Development proposals for lands outlined thus are to be the subject of site-specific Flood Risk assessment appropriate to the type and scale of the development being proposed

Strategic Flood Risk Assessment Map

Date: 06 November 2018	Map Ref: 2		
Scale: N.T.S	Drawing No: 200/18/906		
© Ordnance Survey Ireland. All rights reserved. Licence No.: 2004/07CCMA (Kildare County Council)	<table border="1"> <tr> <td>Drawn By: MJK</td> <td>Checked By: LC</td> </tr> </table>	Drawn By: MJK	Checked By: LC
Drawn By: MJK	Checked By: LC		

This drawing is to be read in conjunction with the written statement and objectives map

